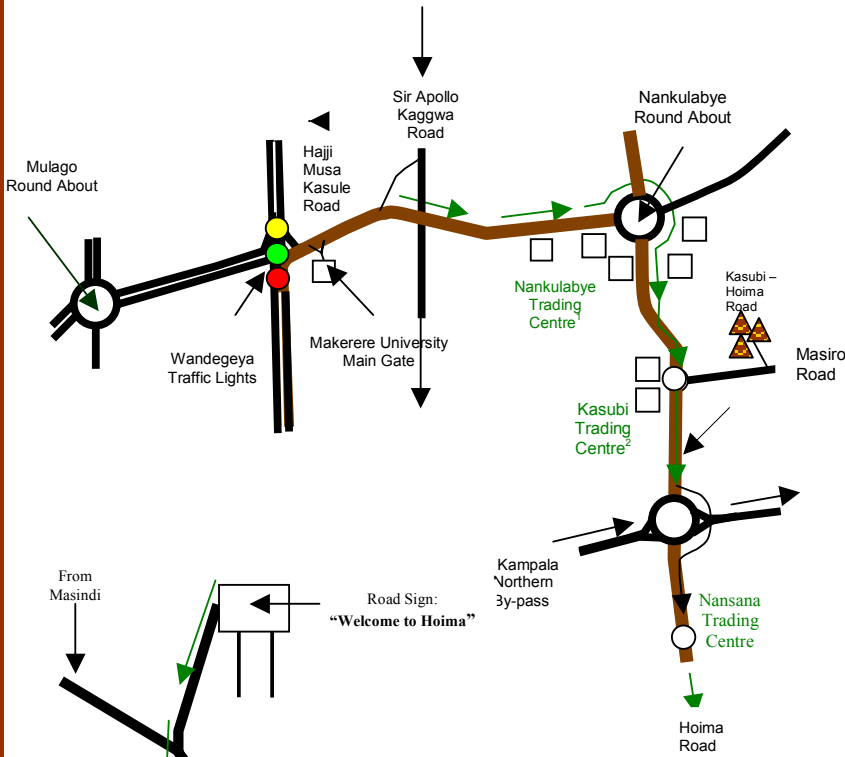


Directions to Lake Albert Safari Lodge

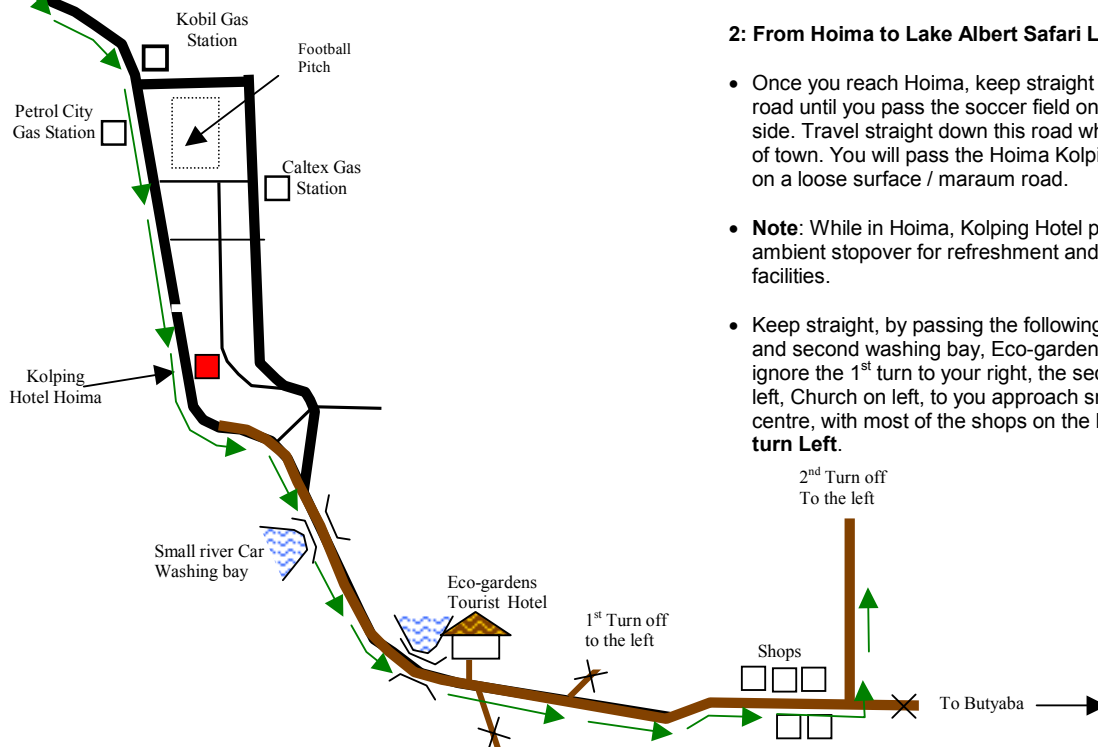


1: From Kampala

- When Leaving Kampala, take the road that by-passes Makerere University Main Gate, - called the **Hajji Musa Kasule Road** and heading to **Nankulabye trading centre¹**.
- As you proceed and approach the intersection of **Hajji Musa Kasule** and **Sir Apollo Kagwa Road**, Keep straight across the intersect
- Once you have gone down the hill and up the other side you reach the **Nankulabye round about**
- On the Round about, turn right at the circle onto the **Kasubi -Hoima** road.
- As you proceed, you will meet a second Round about at the intersection of the **Hoima road** & the new **Kampala Northern by-pass**.
- Pass over and head straight, to Nansana trading centre. Continue your journey through the following small towns on your way to Hoima: Kakiri, Busunju, Bukomero, Lwamata Kirinda, katera, Kiboga, Masode, Watuba, Bukwiri & Buhimba as you approach Hoima town.
- **Note**, The travel from Kampala to Hoima is approximately 3½ -4hours, at an average speed of 80kms/hour

2: From Hoima to Lake Albert Safari Lodge

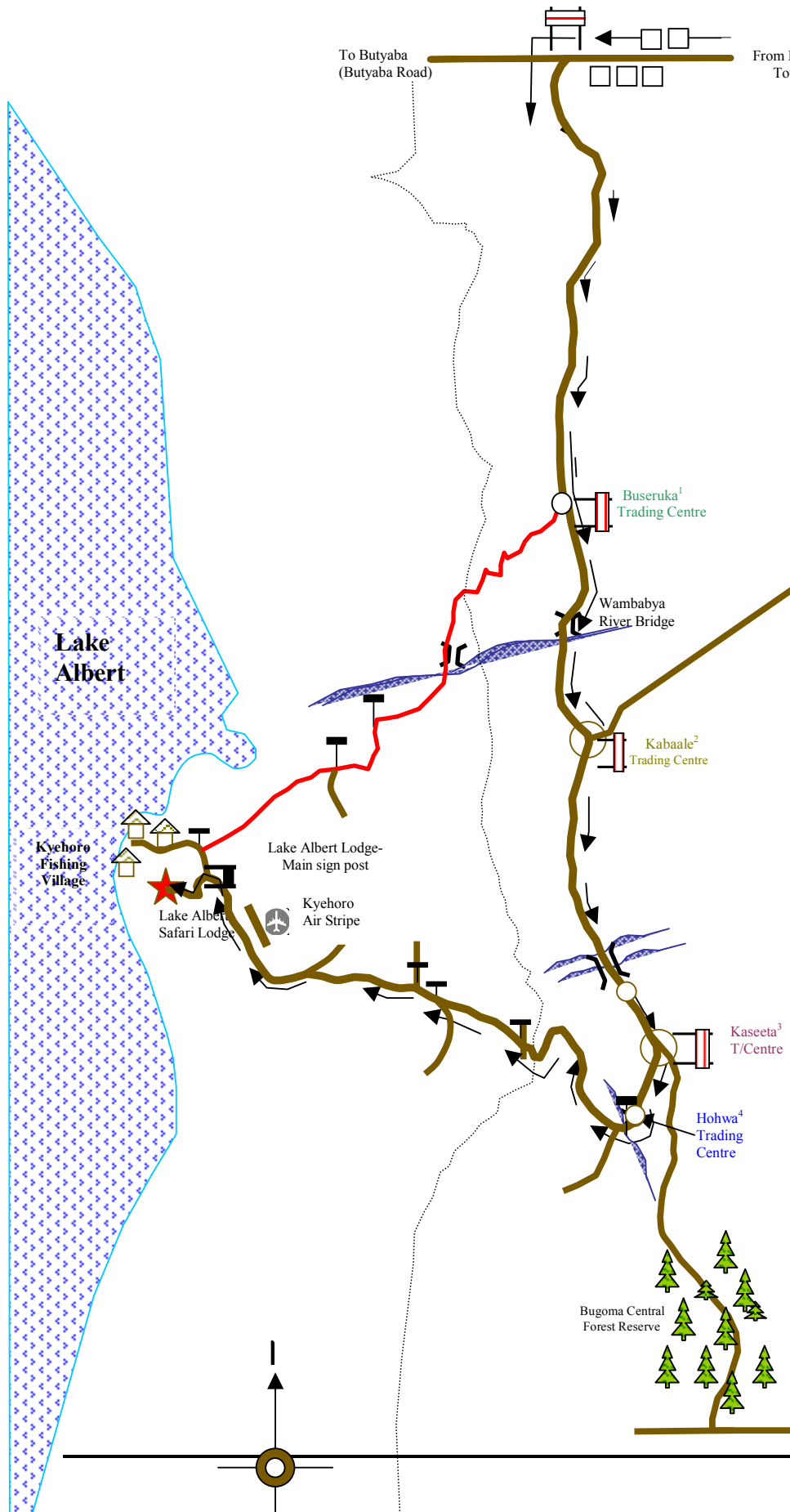
- Once you reach Hoima, keep straight down the main road until you pass the soccer field on your left hand side. Travel straight down this road which leads you out of town. You will pass the Hoima Kolping Hotel and fall on a loose surface / maraum road.
- **Note**: While in Hoima, Kolping Hotel provides an ambient stopover for refreshment and restroom facilities.
- Keep straight, by passing the following features; a first and second washing bay, Eco-gardens Tourist Hotel, ignore the 1st turn to your right, the second turn to the left, Church on left, to you approach small trading centre, with most of the shops on the left hand side, **turn Left**.



At the turn off to the left, Note the following road 1st Right

- **A green sign Post on the Right hand side:** "Eco -Gardens tourist Hotel Ahead"
- Karongo Primary on the right hand side

At 5km from Kolpin Hotel -Hoima, at this point, Note the Green "Eco Gardens Tourist Hotel road sign on the LHS. At this point **turn left**



2: When in Hoima

As you leave Hoima, re-set your odometer and travel for approx 5kms, along the **Hoima-Butyaba Road**

Turn left at the sign posts, which read; "Karongo". Or "Eco- Gardens Tourist Hotel" - on the RHS of the road .In case the sign posts are difficult to find / or read, the appropriate option is to take the second road leading left once you leave Hoima town **Note:** the first major road turning left leads to Finlay's Bugambe Tea Estate- please ignore it.

After the turn off, travel straight all the way, passing through **Buseruka trading centre**¹ At Buseruka, keep to the left until you reach a T-Junction, (+/- 50km) at the 2nd village trading centre called **Kabaale**² (**Note;** on your way to Kabaale – from Buseruka, you will pass over a wooden bridge, at the Wambabya River). At Kabaale – **turn right**, and keep straight.

After a further +/-8km you will get to **Kaseeta Trading Centre**³. **Note:** Between kabaale and Kaseeta you will cross a second smaller bridge

At Kaseeta, Turn left at the "Y" junction and travel +/- 2 km's till you reach the 4th and the last village centre before the reserve, **Called Hohwa**⁴. Within the centre and on your main path, note the sign post "**Fisheries Check Point.**"

Carry on straight, descending down hill and across a small river bridge. As you ascend, after the bridge, keep on the main road, turning Right. Please ignore the road ascending & leading straight uphill.

Proceed & descend carefully down the escarpment, taking note of the tight bends and once you reach the bottom, you will see a sign welcoming you to **Kabwoya Wildlife Reserve**. Again, stay on the main road, **DO NOT** turn off. After roughly 10km's you will pass the runway/ Air Field, please take note of the white painted drums on your right and the wind sock). about 2 km's further on - you will see a wooden hand carved sign "Lake Albert Safari Lodge" at this point, **turn left and head to the lodge**

Please Note: In case reading the map is difficult, please request the local people along your way to direct you to **Kyehoro** Fishing Village. **NB:** The latter is the nearest village to Lake Albert Safari Lodge.